



Edward  
River  
COUNCIL

## Capital Works Renewal 2020/2021

### Roads

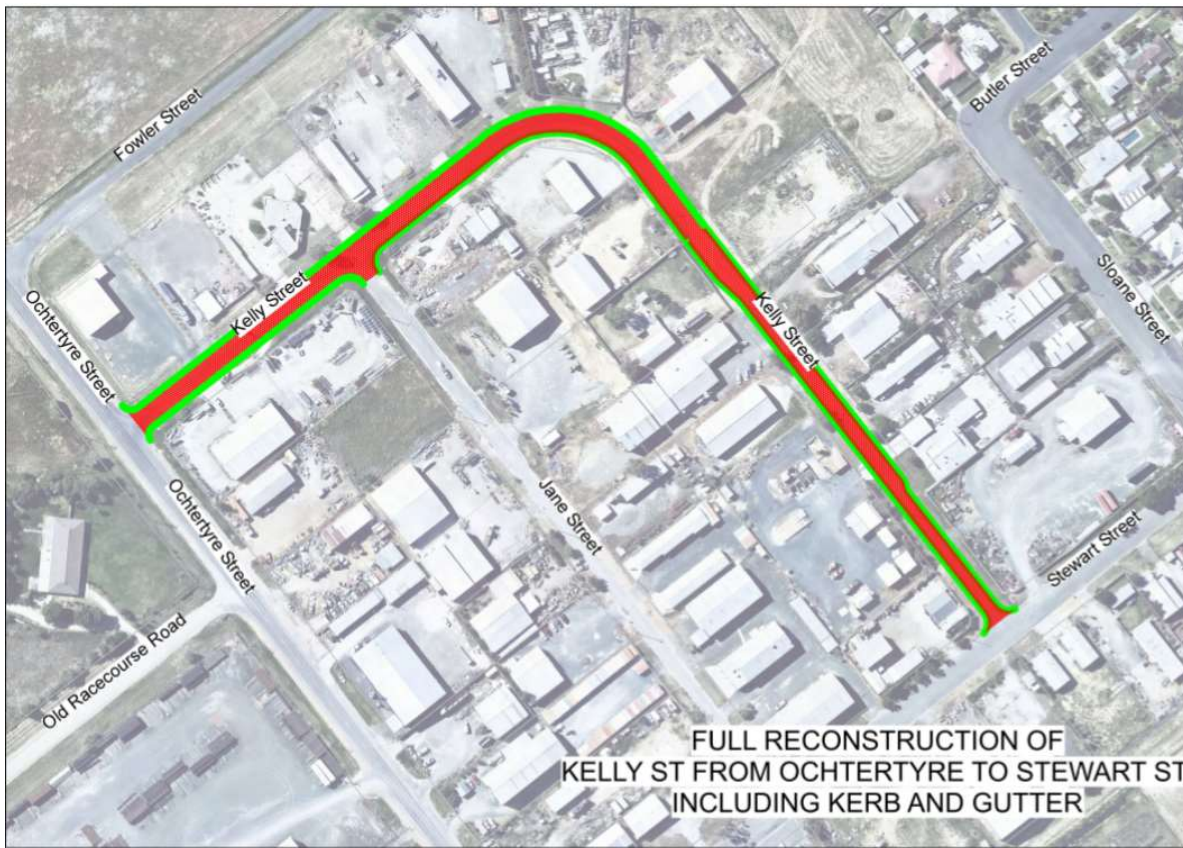
### Road Related Information

**Oliver McNulty**  
Director Infrastructure  
June 2020


<b>Capital Works Program - Summary</b>	
<b>Roads</b>	
Reconstructions	\$775,000.00
Kerbs and Gutters	\$300,000.00
Roads to Recovery (R2R)	\$1,513,170.00
Reseal	\$790,000.00
Resheet	\$740,000.00
Footpaths	\$165,000.00
Bridges	\$100,000.00
Regional Roads – RMS	\$1,085,000.00
Maude Road	\$1,600,000.00
<b>Total</b>	<b>\$7,068,170.00</b>

Sealed Road and Kerb and Gutter Renewal Projects	
Sealed Road Renewal	Sealed road renewal is the total reconstruction of the road. The existing road surface and road pavement is excavated out and replace with a new stone fill material. This will then be resealed
Kerb and Gutter Renewal	Kerb and Gutter renewal is the removal of the existing kerb and gutter. The new kerb and gutter will be designed and re-laid to enable water to flow and protect the road surface.

Project 1	
George Street	Butler Street to end of George Street
	Shoulder
	Kerb & Gutter
	
Total Budget	\$180,000 from Council funding

<b>Project 2</b>	
Kelly Street	Kelly Street from Ochertyre Street to Stewart Street
	Full road reconstruction
	Kerb and Gutter
 <p>FULL RECONSTRUCTION OF KELLY ST FROM OCHTERTYRE TO STEWART ST INCLUDING KERB AND GUTTER</p>	
<b>Total Budget</b>	<b>\$615,000 from Council funding</b>




<b>Project 3</b>	
Jane Street	Kelly Street to Stewart Street
	Full Road Reconstruction
	Kerb & Gutter
	
<b>Total Budget</b>	<b>\$205,000 from Council funding</b>


<b>Project 4</b>	
Stewart Street	Octertyre Street to Sloane Street
	Full Road Reconstruction
	Kerb & Gutter
 <p>RECONSTRUCTION OF STEWART STREET KERB AND GUTTER BOTH SIDES FROM OCHTERTYRE STREET TO SLOANE STREET</p>	
<b>Total Budget</b>	<b>\$547,000 from R2R funding</b>

<b>Project 5</b>	
Russell Street	Harfleur Street to Henry Street
	Shoulder Reconstruction
	Kerb & Gutter
	
<b>Total Budget</b>	<b>\$233,000 from R2R funding</b>



<b>Project 6</b>	
Sloane Street	From Wellington Street to junction of Crispe Street
	Shoulder Reconstructions
 <p>RECONSTRUCTION OF SLOANE STREET SHOULDERS AND KERB AND GUTTER FROM WELLINGTON TO JUNCTION TO CRISPE STREET</p>	
<b>Total Budget</b>	<b>\$460,000 from R2R funding</b>



<b>Project 7</b>	
Russell Street	From Poictier Street to junction of Cressy Street
	Shoulder Reconstruction
	Kerb & Gutter
	
<b>Total Budget</b>	<b>\$366,000 from R2R funding</b>

## Design of Hardinge Street

This project is for the detailed design of Hardinge Street to enable Council to coordinate and work with transport for New South Wales for the construction and upgrade of the street over a number of years.

### Project 7

Hardinge Street

Harfleur Street to Ochertyre Street

Design Only



Total Budget

\$75,000 from Council funding

## Gravel Resheeting Projects

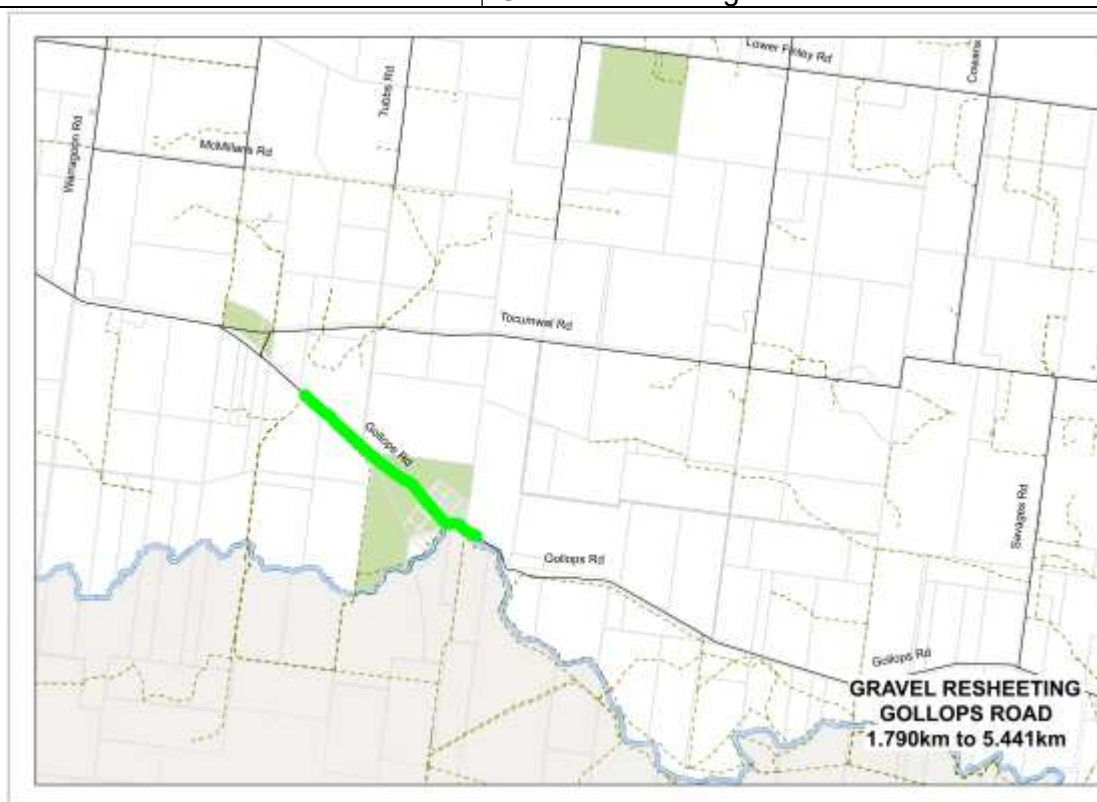
Gravel Resheeting involves the ripping of the existing road surface. New gravel material to the depth of 100mm is introduced and mixed with the existing material. This is shaped and compacted to form a new Road surface

### Project 1

Gollops Road

1.790 to 5.441

Gravel Resheeting



Total Budget

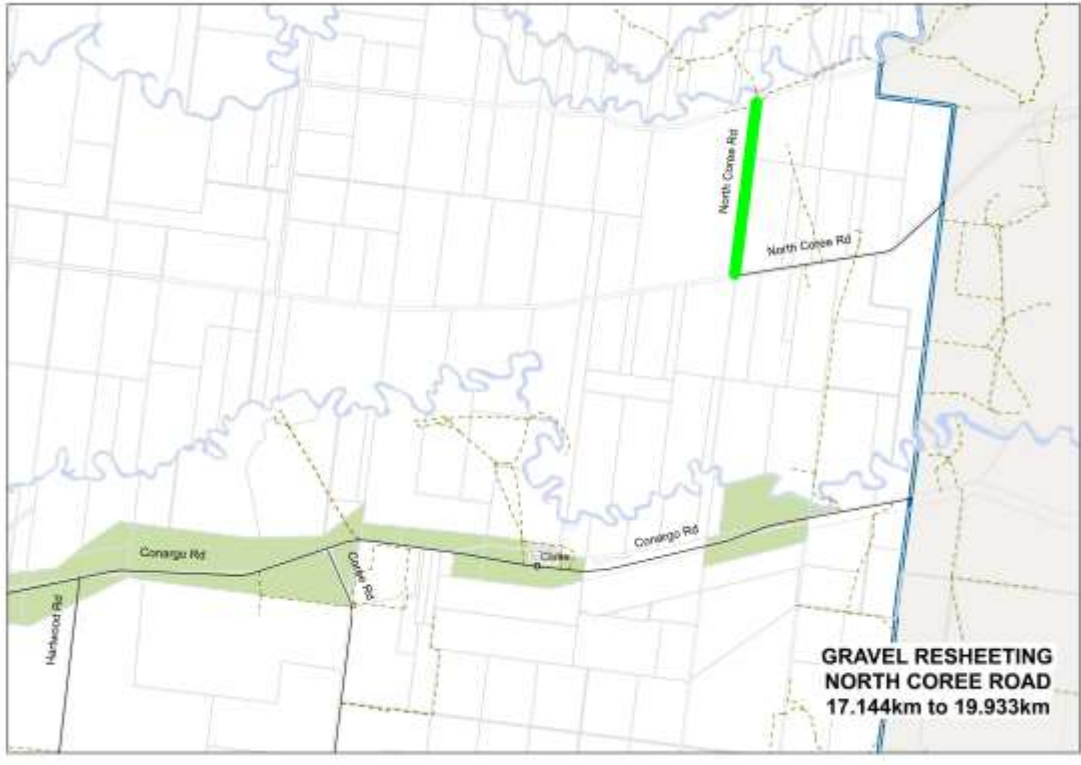
\$57,000 from Council funding



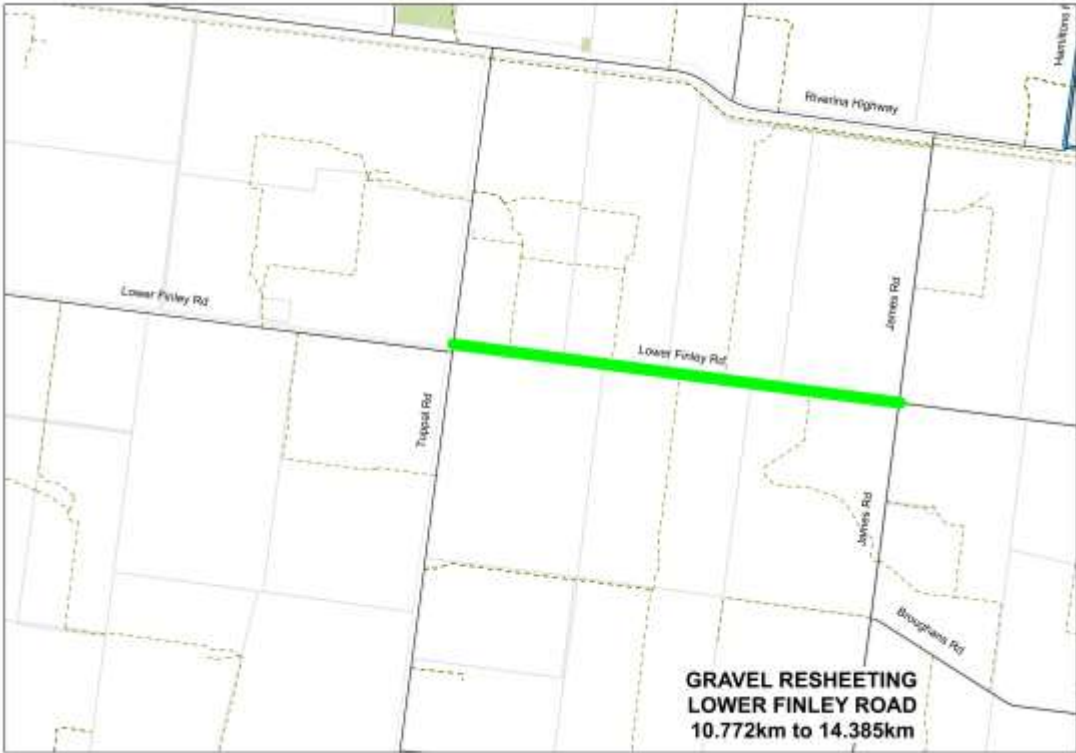
## Capital Works Renewal 2020/2021

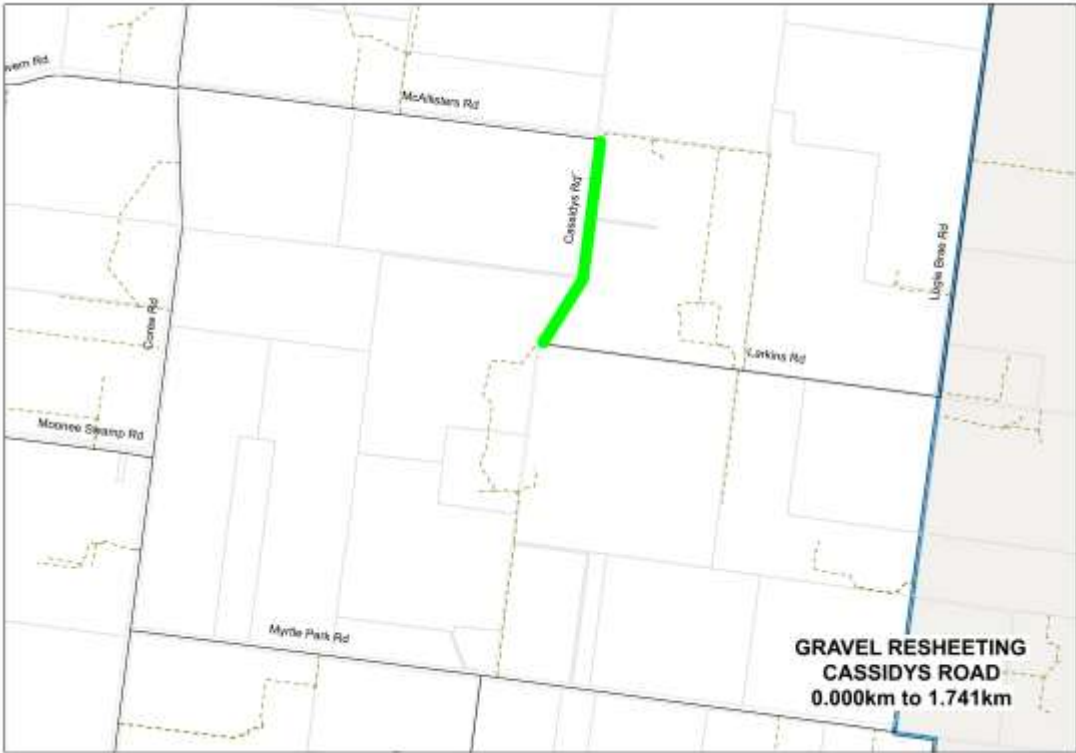
<b>Project 2</b>	
Malvern Road	4.856 to 6.233
	Gravel Resheeting
<b>Total Budget</b>	<b>\$ from Council funding</b>

<b>Project 3</b>	
Swimming Hole Road	0.039 to 0.638
	Gravel Resheeting
	
<b>Total Budget</b>	<b>\$8,000 from Council funding</b>

<b>Project 4</b>	
North Coree Road	17.144 to 19.933
	Gravel Resheeting
	
<b>Total Budget</b>	<b>\$58,000 from Council funding</b>




<b>Project 5</b>	
Lower Finley Road	10.772 to 14.385
	Gravel Resheeting
	
<b>Total Budget</b>	<b>\$88,000 from Council funding</b>


<b>Project 6</b>	
Cassidys Road	0.00 to 1.741
	Gravel Resheeting
	
<b>Total Budget</b>	<b>\$46,000 from Council funding</b>

<b>Project 7</b>	
Barneys Lane	0.00 to 0.839
	Gravel Resheeting
	
<b>Total Budget</b>	<b>\$16,000 from Council funding</b>




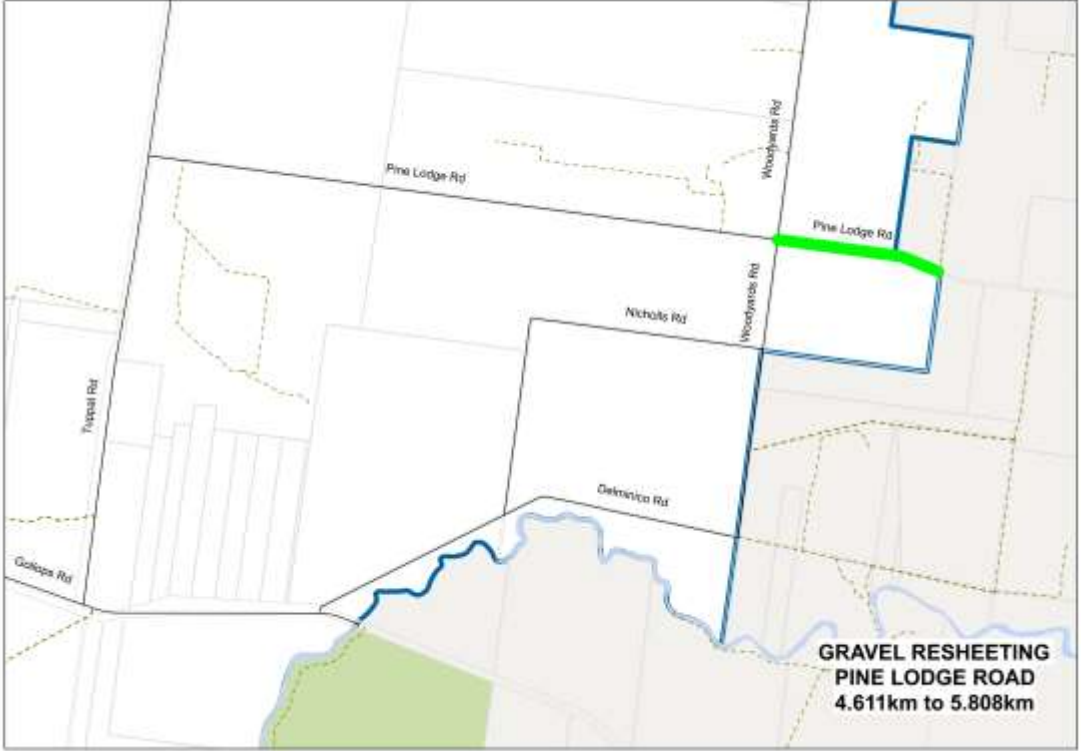
<b>Project 8</b>	
Cowies Road	2.250 to 2.644
	Gravel Resheeting
	
<b>Total Budget</b>	<b>\$11,000 from Council funding</b>


<b>Project 9</b>	
Mercers Road	0.00 to 2.617
	Gravel Resheeting
	
<b>Total Budget</b>	<b>\$55,000 from Council funding</b>

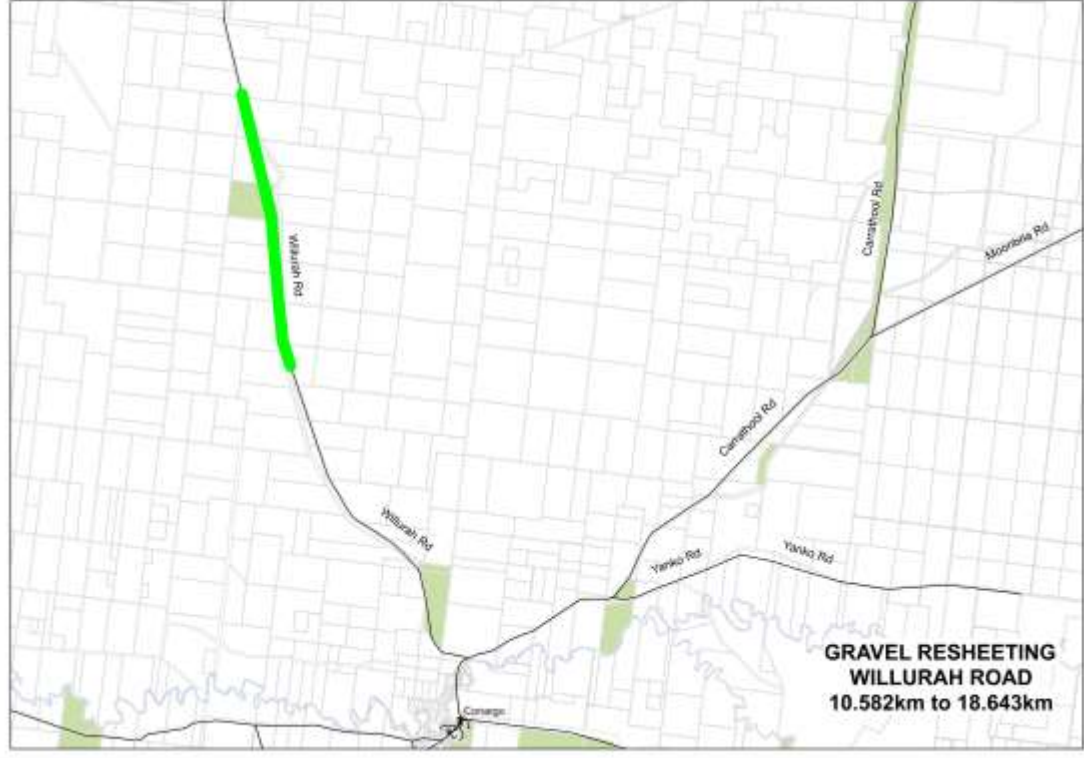
<b>Project 10</b>	
Lyndhurst Road	0.00 to 1.615
	Gravel Resheeting
	
<b>Total Budget</b>	<b>\$34,000 from Council funding</b>



<b>Project 11</b>	
Oddys Road	0.00 to 2.307
	Gravel Resheeting
 <p><b>GRAVEL RESHEETING ODDYS ROAD 0.000km to 2.307km</b></p>	
<b>Total Budget</b>	<b>\$55,000 from Council funding</b>

<b>Project 12</b>	
Pine Lodge Road	4.611 to 5.808
	Gravel Resheeting
	
<b>Total Budget</b>	<b>\$27,000 from Council funding</b>

<b>Project 13</b>	
Stud Park Road	9.364 to 11.293
	Gravel Resheeting
	
<b>Total Budget</b>	<b>\$40,000 from Council funding</b>

<b>Project 14</b>	
Willurah Road	10.582 to 18.643
	Gravel Resheeting
	
<b>Total Budget</b>	<b>\$185,000 from Council funding</b>



<b>Project 15</b>	
Moonbria Road	0.00 to 0.132
	Gravel Resheeting
 <p><b>GRAVEL RESHEETING MOONBRIA ROAD 0.000km to 0.132km</b></p>	
<b>Total Budget</b>	<b>\$5,000 from Council funding</b>

26 | Page

## Resealing Local Roads

Road resealing is when a new bitumen and gravel chip layer is spread over an existing sealed road surface. This extends the life of the road and provides a protection for the gravel layers below.

### Project 1

Resealing Local Roads

Hyde Street

Victoria Street to Finley Road



Total Budget

\$14,000 from Council funding

<b>Project 2</b>	
Resealing Local Roads	Burton Street Sloane Street to Henry Street
	
<b>Total Budget</b>	<b>\$8,000 from Council funding</b>



<b>Project 3</b>	
Resealing Local Roads	Edwardes Street
	Cressy Street + 27.13 (Men's Club Corner)
	
<b>Total Budget</b>	<b>\$14,000 from Council funding</b>

<b>Project 4</b>	
Resealing Local Roads	Victoria Street
	Hyde Street to Short Street
	
<b>Total Budget</b>	<b>\$31,000 from Council funding</b>



<b>Project 5</b>	
Resealing Local Roads	Edwardes Street
	Wood Street to Henry Street
	
<b>Total Budget</b>	<b>\$17,000 from Council funding</b>

<b>Project 6</b>	
Resealing Local Roads	Whitelock Street
	Macauley Street to Russell Street
	
<b>Total Budget</b>	<b>\$27,700 from Council funding</b>




<b>Project 7</b>	
Resealing Local Roads	Wood Street
	Napier Street to Hardinge Street
	
<b>Total Budget</b>	<b>\$21,200 from Council funding</b>






<b>Project 8</b>	
Resealing Local Roads	Mazamet Court
	Edwardes Street to End Street
	
<b>Total Budget</b>	<b>\$10,300 from Council funding</b>


<b>Project 9</b>	
Resealing Local Roads	Burton Street
	Henry Street to Harfleur Street
	
<b>Total Budget</b>	<b>\$8,000 from Council funding</b>



<b>Project 10</b>	
Resealing Local Roads	Harfleur Street
	Wellington Street to Edwardes Street Decimus Street to Burton Street
 <p>RESEALING LOCAL ROADS HARFLEUR ST BETWEEN WELLINGTON ST AND EDWARDES ST</p>	
 <p>RESEALING LOCAL ROADS HARFLEUR ST BETWEEN DECIMUS ST AND BURTON ST</p>	
<b>Total Budget</b>	<b>\$23,300</b> <b>\$16,500</b>

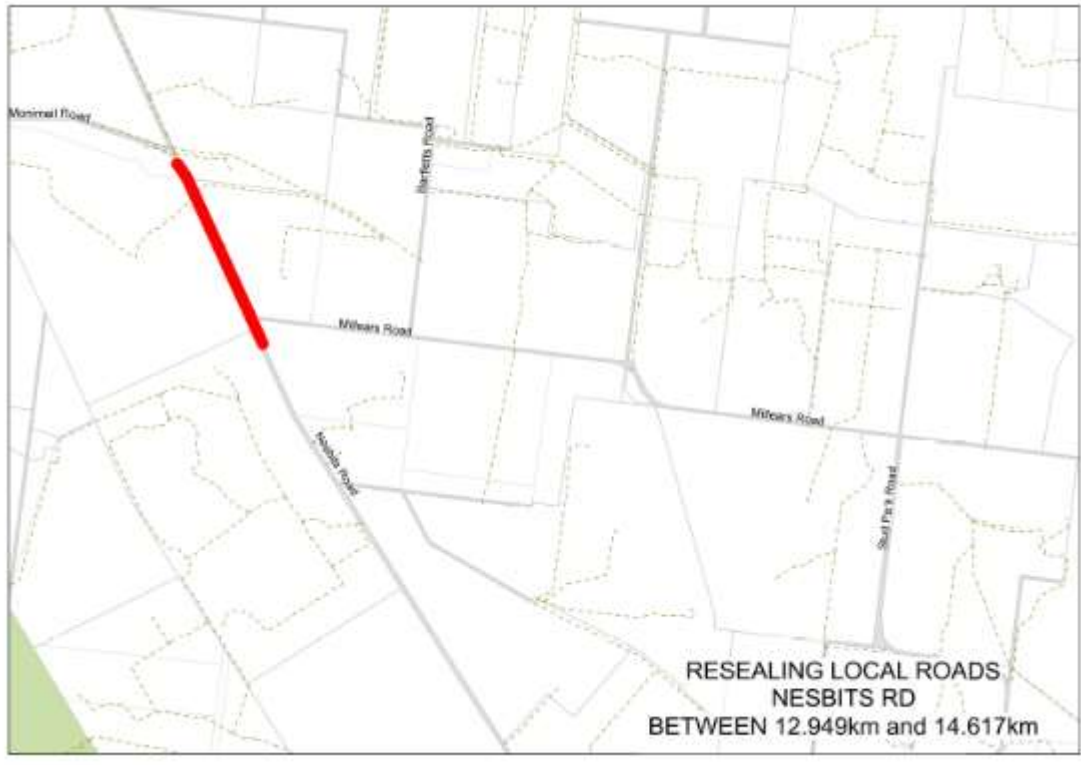


<b>Project 11</b>	
Resealing Local Roads	Junction Street
	Wood Street to Henry Street Henry Street to Harfleur Street Duncan Street to End Street
 <p>RESEALING LOCAL ROADS JUNCTION ST BETWEEN WOOD ST AND HENRY ST</p>  <p>RESEALING LOCAL ROADS JUNCTION ST BETWEEN HENRY ST AND HARFLEUR ST</p>  <p>RESEALING LOCAL ROADS JUNCTION ST BETWEEN DUNCAN ST AND END ST</p>	
<b>Total Budget</b>	<b>\$18,300</b> <b>\$32,000</b> <b>\$12,000 from Council funding</b>


<b>Project 12</b>	
Resealing Local Roads	Macauley Street
	Harfleur Street to Poictier Street
	
<b>Total Budget</b>	<b>\$33,300 from Council funding</b>




<b>Project 13</b>	
Resealing Local Roads	Blighty Hall Road
	7.127 to 7.255
	
<b>Total Budget</b>	<b>\$6,300 from Council funding</b>

<b>Project 14</b>	
Resealing Local Roads	Nesbits Road
	12.949 to 14.617
	
<b>Total Budget</b>	<b>\$84,000 from Council funding</b>

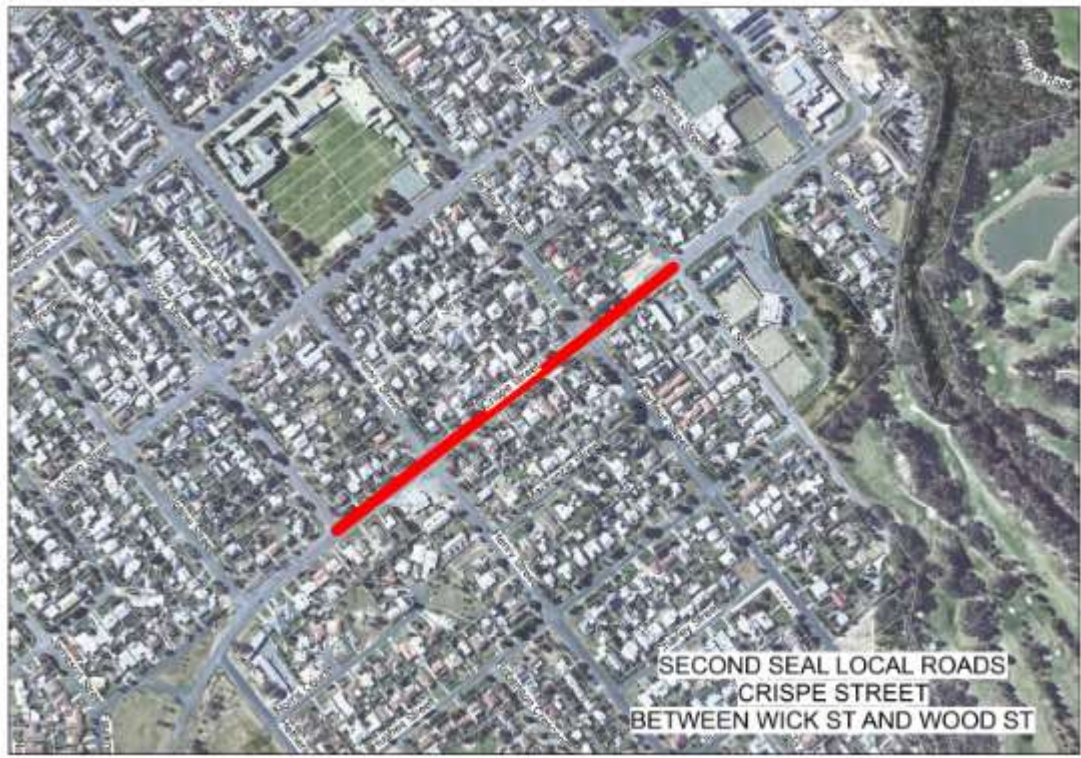
<b>Project 15</b>	
Resealing Local Roads	Norris Court
	Hetherington Street to End Street
	
<b>Total Budget</b>	<b>\$16,000 from Council funding</b>


<b>Project 16</b>	
Resealing Local Roads	Chandler Court
	Butler Street to End Street
	
<b>Total Budget</b>	<b>\$7,500 from Council funding</b>




<b>Project 17</b>	
Second Seal	Macauley Street
	Wood Street to Wilkinson Street
	
<b>Total Budget</b>	<b>\$31,000 from Council funding</b>




<b>Project 18</b>	
Second Seal	Crispe Street
	Wick Street to Wood Street
 <p>SECOND SEAL LOCAL ROADS CRISPE STREET BETWEEN WICK ST AND WOOD ST</p>	
<b>Total Budget</b>	<b>\$82,000 from Council funding</b>

<b>Project 19</b>	
Second Seal	Charlotte Street
	Butler Street to Macauley Street
	
<b>Total Budget</b>	<b>\$68,500 from Council funding</b>




<b>Project 20</b>	
Second Seal	Cressy Street
	Macauley Street to Hardinge Street
	
<b>Total Budget</b>	<b>\$34,000 from Council funding</b>


<b>Project 21</b>	
Second Seal	Wood Street
	Junction Street to Edwardes Street
 <p>SECOND SEAL LOCAL ROADS WOOD STREET BETWEEN JUNCTION ST AND EDWARDES ST</p>	
<b>Total Budget</b>	<b>\$65,600 from Council funding</b>




<b>Project 22</b>	
Second Seal	Harfleur Street
	Macauley Street to Hardinge Street
	
<b>Total Budget</b>	<b>\$34,000 from Council funding</b>



<b>Project 23</b>	
Second Seal	Victoria Street Box Street to Short Street
	
<b>Total Budget</b>	<b>\$60,700 from Council funding</b>

<b>Project 24</b>	
Second Seal	Harfleur Street
	Intersection with Napier Street
	
<b>Total Budget</b>	<b>\$17,300 from Council funding</b>

<b>Project 23</b>	
Second Seal	Charlotte Street
	Butler Street to Macauley Street
	
<b>Total Budget</b>	<b>\$68,400 from Council funding</b>



## Footpath Reconstruction Projects

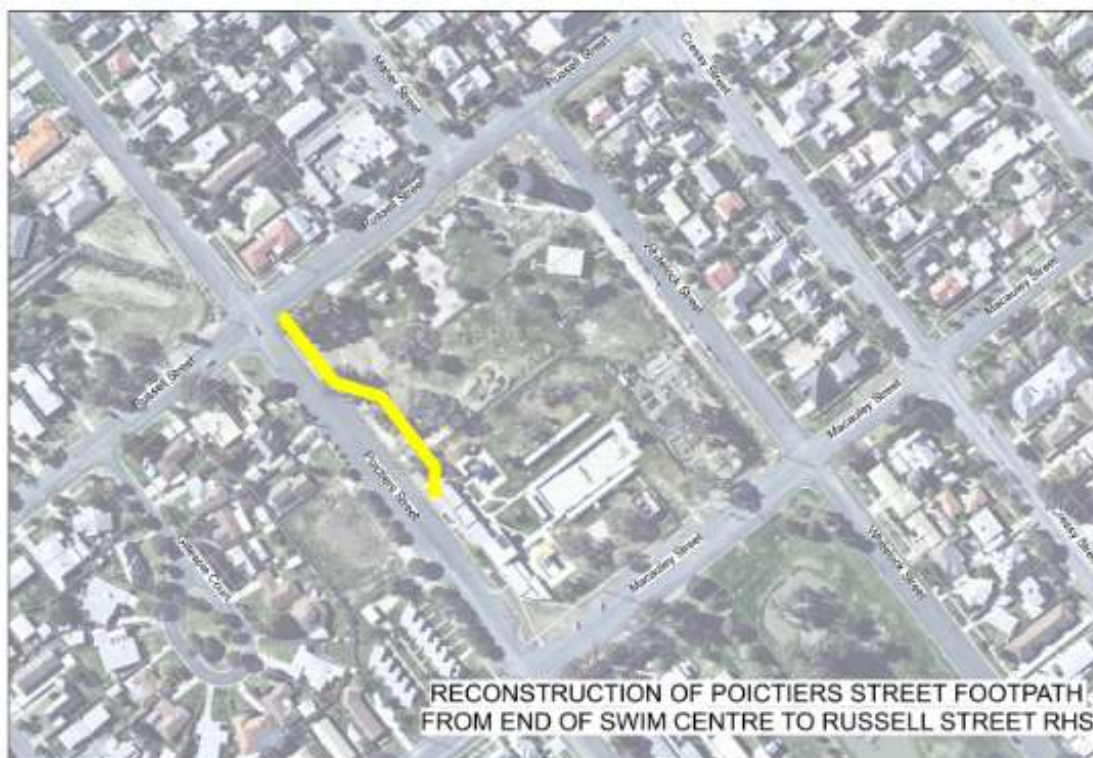
The footpath renewal program is the replacement of existing concrete footpaths with a new 1.5m wide footpath

### Project 1

Footpath Reconstruction

Poictier Street


End Swim Centre to Russell Street RHS



**Total Budget**

**\$26,200 from Council funding**



<b>Project 2</b>	
Footpath Reconstruction	Hardinge Street
	RAMS Entrance to Sloane Street LHS
 <p>RECONSTRUCTION OF HARGINGE STREET FOOTPATH FROM RAMS ENTRANCE TO SLOANE ST LHS</p>	
<b>Total Budget</b>	<b>\$50,000</b>

<b>Project 3</b>	
Footpath Reconstruction	Russell Street
	Cressy Street to George Street LHS George Street to Charlotte Street LHS
 <p>RECONSTRUCTION OF RUSSELL STREET FOOTPATH FROM CRESSY STREET TO GEORGE STREET LHS</p>	
 <p>RECONSTRUCTION OF RUSSELL STREET FOOTPATH FROM GEORGE STREET TO CHARLOTTE STREET LHS</p>	
<b>Total Budget</b>	<b>\$24,000</b> <b>\$24,000 from Council funding</b>

## Capital Works Renewal 2020/2021

<b>Project 4</b>	
Footpath Reconstruction	Edwardes Street
	Laneway to Start of Beach to Beach Walk RHS
<b>Total Budget</b>	<b>\$12,500 from Council funding</b>

## Capital Works Renewal 2020/2021

<b>Project 5</b>	
Footpath Reconstruction	Hardinge Street
	Charlotte Street to Riverside Road for 34kms LHS
<b>Total Budget</b>	<b>\$7,000 from Council funding</b>



## Capital Works Renewal 2020/2021

<b>Project 6</b>	
Footpath Reconstruction	Sloane Street
	429 Sloane Street to Russell Street RHS
<b>Total Budget</b>	<b>\$24,000 from Council funding</b>